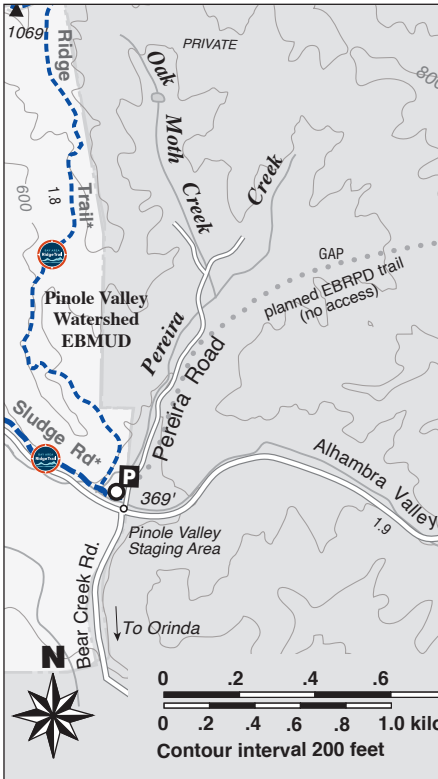
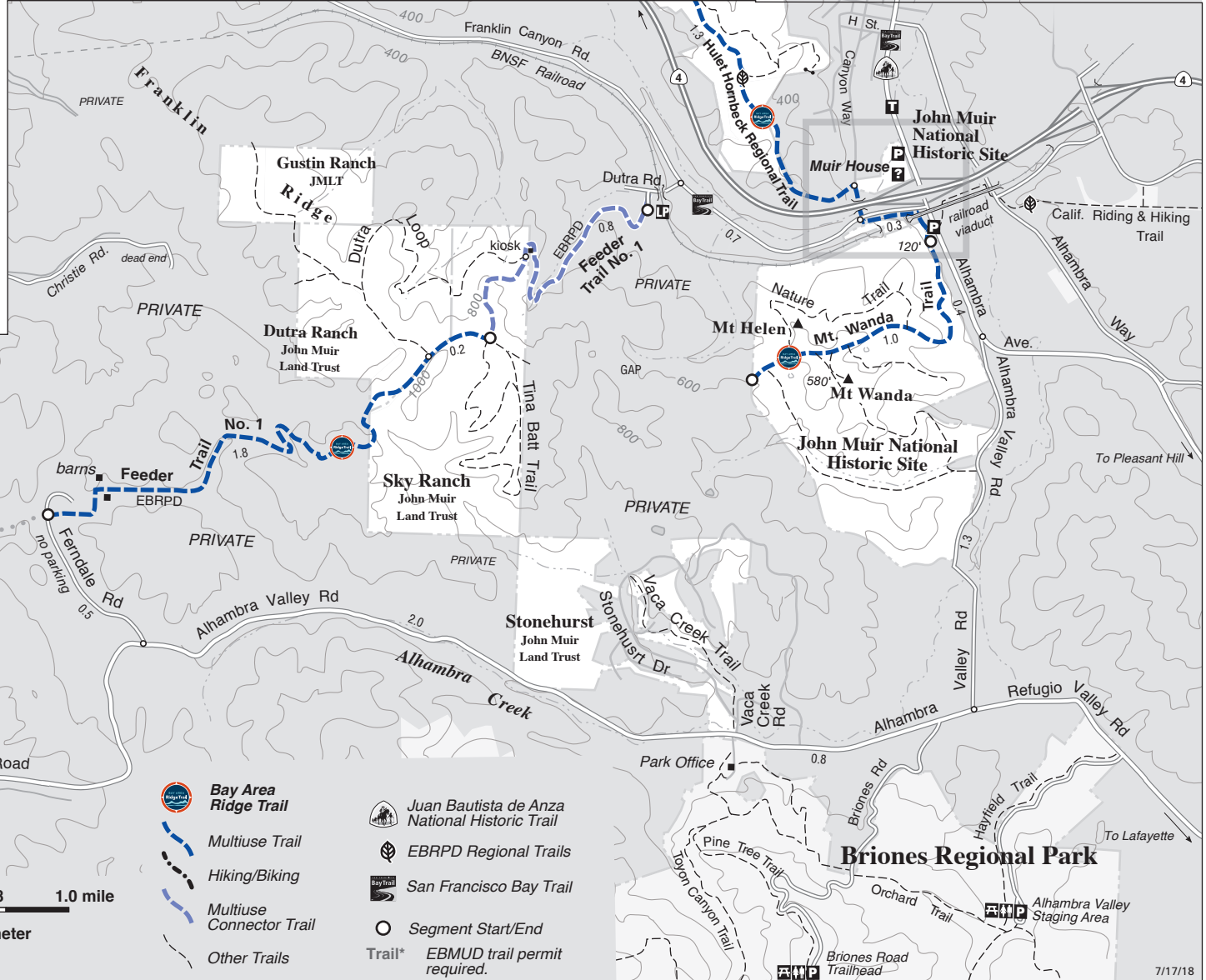
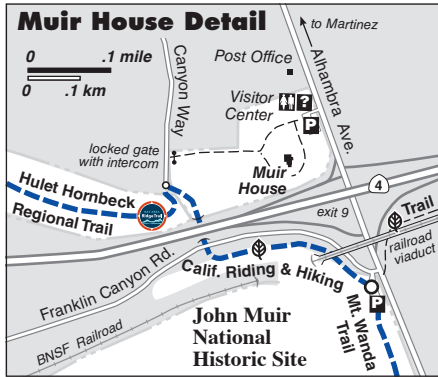




Mount Wanda to Pinole Valley Watershed

Contra Costa County



The Bay Area Ridge Trail Council ▲ 1007 General Kennedy Ave., Suite 3 ▲ San Francisco, CA 94129-1405 ▲ (415) 561-2595 ▲ RidgeTrail.org

Distance: 7.5 miles

From: Franklin Canyon Road and Alhambra Avenue

To: Mount Wanda

A short, but unrelentingly upward trip, with an elevation gain of 460 feet, to vast views of Carquinez Strait and surrounding hills from a hilltop often visited by John Muir and his daughters.